

**FORTH & CLYDE CANAL BRIDGE LOCATIONS IN STRATHCLYDE POLICE 'L' DIVISION**

BRIDGE NAME	LOCATION	GRID REF	ADDITIONAL INFORMATION
Linnvale opening bridge	Linnvale	NS 511 700	Off Kirkwood Avenue, E of Clydebank
Argyll Rd bridge	Clydebank	NS 500 702	E of Clydebank shopping centre
Sylvania Way lifting footbridge	Clydebank	NS 498 703	Clydebank shopping centre (East)
Sylvania Way lifting footbridge	Clydebank	NS 497 703	Clydebank shopping centre (West)
Kilbowie Rd bridge	Clydebank	NS 497 704	Kilbowie Rd crosses canal
Trafalgar St footbridge	Dalmuir	NS 487 710	E of drop lock
Dumbarton Rd bridge	Dalmuir	NS 484 711	Bridge over drop lock, Dumbarton rd
Farm Rd opening bridge	Dalmuir	NS 478 713	W of drop lock, end of Farm Rd, pedestrian br
Ferry Rd opening bridge	Old Kilpatrick	NS 466 724	East of Erskine bridge
Ferrydyke opening bridge	Old Kilpatrick	NS 458 730	Off Portpatrick road, Old Kilpatrick
Bowling opening bridge	Bowling	NS 451 735	Bowling Basins
Bowling old railway bridge	Bowling	NS 451 735	Next to Bowling bascule, Bowling basins

**FORTH & CLYDE CANAL LOCK LOCATIONS STRATHCLYDE POLICE 'L' DIVISION**

LOCK	GRID REF
Drop Lock	NS 484 711
37	NS 465 726
38	NS 452 735
39	NS 449 735

**FORTH & CLYDE CANAL EMERGENCY SERVICES CONTACT INFORMATION**

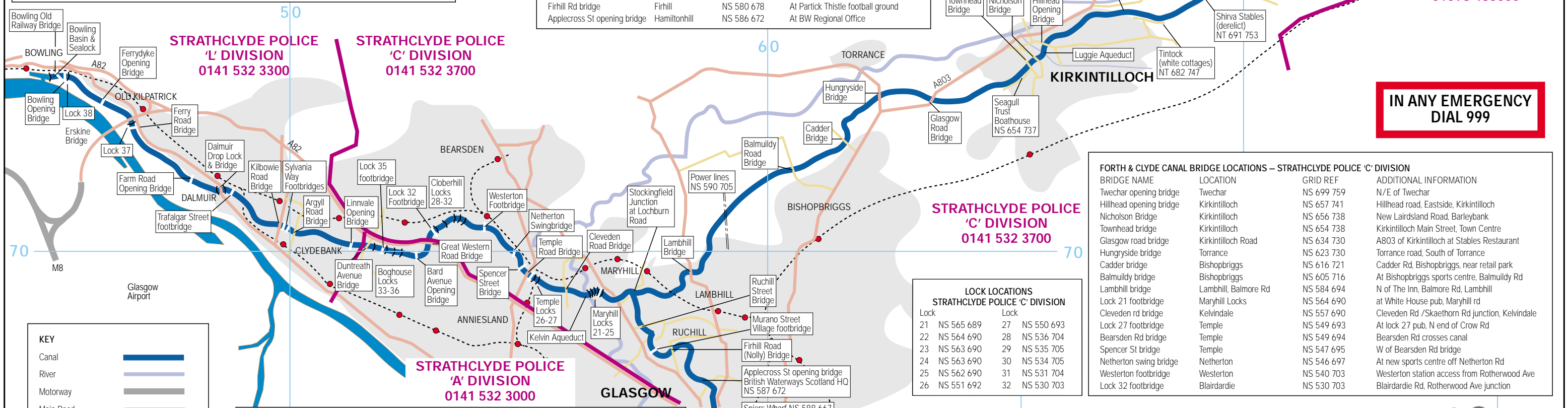
**GLASGOW BRANCH – CANAL BRIDGE LOCATIONS – STRATHCLYDE POLICE 'C' DIVISION**

BRIDGE NAME	LOCATION	GRID REF	ADDITIONAL INFORMATION
Ruchill Rd bridge	Ruchill	NS 573 683	Off Maryhill Rd at McDonalds
Murano St footbridge	Maryhill	NS 575 678	Off Maryhill Rd opposite fire station
Firhill Rd bridge	Firhill	NS 580 678	At Partick Thistle football ground
Applecross St opening bridge	Hamiltonhill	NS 586 672	At BW Regional Office

**STRATHCLYDE POLICE 'C' DIVISION**  
0141 532 3700

**STRATHCLYDE POLICE 'N' DIVISION**  
01698 483000

**IN ANY EMERGENCY DIAL 999**



**KEY**

- Canal
- River
- Motorway
- Main Road
- Minor Road
- Railway
- Police area boundary
- Built-up area
- Park/Woodland

**FORTH & CLYDE CANAL BRIDGE LOCATIONS – STRATHCLYDE POLICE 'A' DIVISION**

BRIDGE NAME	LOCATION	GRID REF	ADDITIONAL INFORMATION
Great Western Rd bridge	Blairdardie	NS 528 700	Great Western Rd crosses canal
Bard Avenue opening bridge	Garscadden	NS 525 697	End of Bard Ave, Off Archerhill Rd
Lock 35 footbridge	Garscadden	NS 519 699	North end of Kelso Street
Lock 36 footbridge	Duntreath	NS 516 699	Bridge to East of Duntreath Ave, over lock chamber
Duntreath Avenue bridge	Duntreath	NS 515 699	Duntreath Avenue crosses the canal

**LOCK LOCATIONS STRATHCLYDE POLICE 'A' DIVISION**

Lock	Grid Ref
33	NS 523 698
34	NS 521 698
35	NS 519 699
36	NS 516 698

**LOCK LOCATIONS STRATHCLYDE POLICE 'C' DIVISION**

Lock	Grid Ref	Lock	Grid Ref
21	NS 565 689	27	NS 550 693
22	NS 564 690	28	NS 536 704
23	NS 563 690	29	NS 535 705
24	NS 563 690	30	NS 534 705
25	NS 562 690	31	NS 531 704
26	NS 551 692	32	NS 530 703

**FORTH & CLYDE CANAL BRIDGE LOCATIONS – STRATHCLYDE POLICE 'C' DIVISION**

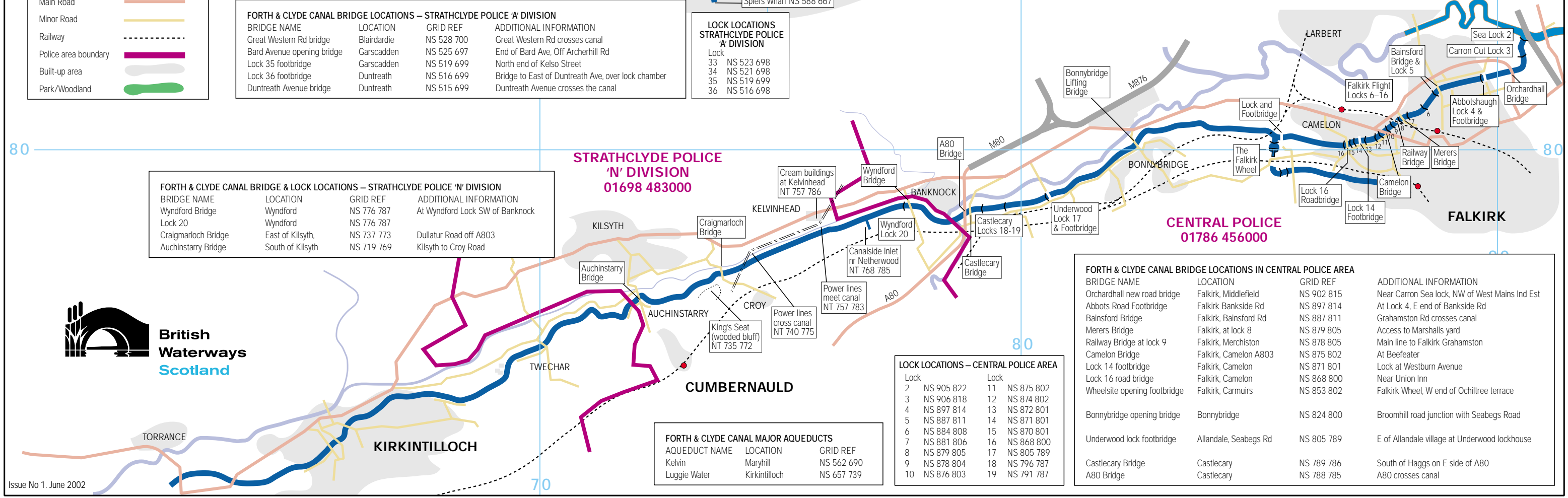
BRIDGE NAME	LOCATION	GRID REF	ADDITIONAL INFORMATION
Twechar opening bridge	Twechar	NS 699 759	N/E of Twechar
Hillhead opening bridge	Kirkintilloch	NS 657 741	Hillhead road, Eastside, Kirkintilloch
Nicholson Bridge	Kirkintilloch	NS 656 738	New Lairdsland Road, Barleybank
Townhead bridge	Kirkintilloch	NS 654 738	Kirkintilloch Main Street, Town Centre
Glasgow road bridge	Kirkintilloch Road	NS 634 730	A803 of Kirkintilloch at Stables Restaurant
Hungryside bridge	Torrance	NS 623 730	Torrance road, South of Torrance
Cadder bridge	Bishopbriggs	NS 616 721	Cadder Rd, Bishopbriggs, near retail park
Balmuldy bridge	Bishopbriggs	NS 605 716	At Bishopbriggs sports centre, Balmuldy Rd
Lambhill bridge	Lambhill, Balmore Rd	NS 584 694	N of The Inn, Balmore Rd, Lambhill
Lock 21 footbridge	Maryhill Locks	NS 564 690	at White House pub, Maryhill rd
Cleveden rd bridge	Kelvindale	NS 557 690	Cleveden Rd /Skaethorn Rd junction, Kelvindale
Lock 27 footbridge	Temple	NS 549 693	At lock 27 pub, N end of Crow Rd
Bearsden Rd bridge	Temple	NS 549 694	Bearsden Rd crosses canal
Spencer St bridge	Temple	NS 547 695	W of Bearsden Rd bridge
Netherton swing bridge	Netherton	NS 546 697	At new sports centre off Netherton Rd
Westerton footbridge	Westerton	NS 540 703	Westerton station access from Rotherwood Ave
Lock 32 footbridge	Blairdardie	NS 530 703	Blairdardie Rd, Rotherwood Ave junction

**FORTH & CLYDE CANAL BRIDGE & LOCK LOCATIONS – STRATHCLYDE POLICE 'N' DIVISION**

BRIDGE NAME	LOCATION	GRID REF	ADDITIONAL INFORMATION
Wyndford Bridge	Wyndford	NS 776 787	At Wyndford Lock SW of Banknock
Lock 20	Wyndford	NS 776 787	
Craigmarloch Bridge	East of Kilsyth	NS 737 773	Dullatur Road off A803
Auchinstarry Bridge	South of Kilsyth	NS 719 769	Kilsyth to Croy Road

**STRATHCLYDE POLICE 'N' DIVISION**  
01698 483000

**CENTRAL POLICE**  
01786 456000



**FORTH & CLYDE CANAL MAJOR AQUEDUCTS**

AQUEDUCT NAME	LOCATION	GRID REF
Kelvin	Maryhill	NS 562 690
Luggie Water	Kirkintilloch	NS 657 739

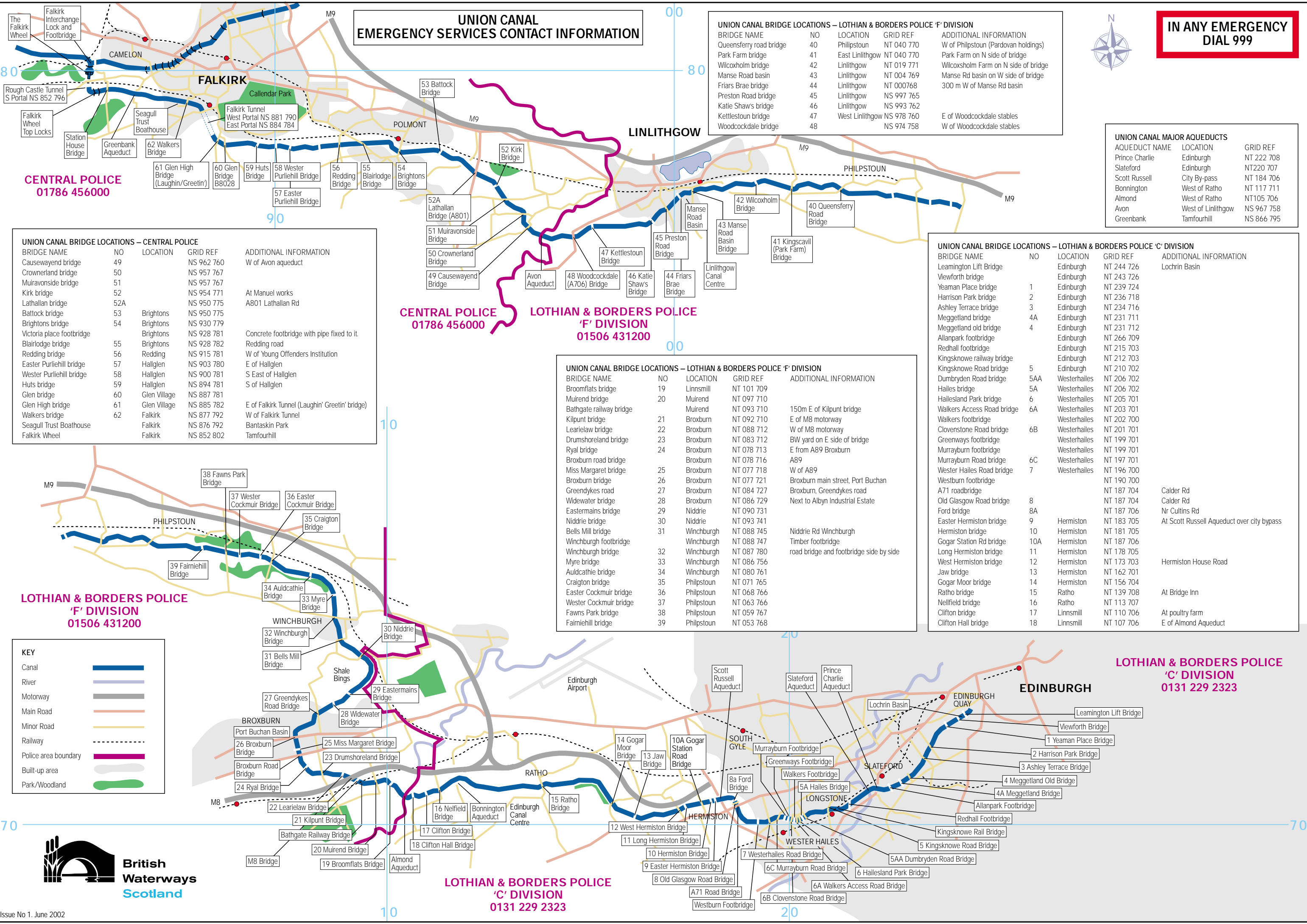
**LOCK LOCATIONS – CENTRAL POLICE AREA**

Lock	Grid Ref	Lock	Grid Ref
2	NS 905 822	11	NS 875 802
3	NS 906 818	12	NS 874 802
4	NS 897 814	13	NS 872 801
5	NS 887 811	14	NS 871 801
6	NS 884 808	15	NS 870 801
7	NS 881 806	16	NS 868 800
8	NS 879 805	17	NS 805 789
9	NS 878 804	18	NS 796 787
10	NS 876 803	19	NS 791 787

**FORTH & CLYDE CANAL BRIDGE LOCATIONS IN CENTRAL POLICE AREA**

BRIDGE NAME	LOCATION	GRID REF	ADDITIONAL INFORMATION
Orchardhall new road bridge	Falkirk, Middlefield	NS 902 815	Near Carron Sea lock, NW of West Mains Ind Est
Abbots Road Footbridge	Falkirk, Bankside Rd	NS 897 814	At Lock 4, E end of Bankside Rd
Bainsford Bridge	Falkirk, Bainsford Rd	NS 887 811	Grahamston Rd crosses canal
Merers Bridge	Falkirk, at lock 8	NS 879 805	Access to Marshalls yard
Railway Bridge at lock 9	Falkirk, Merchiston	NS 878 805	Main line to Falkirk Grahamston
Camelon Bridge	Falkirk, Camelon A803	NS 875 802	At Beefeater
Lock 14 footbridge	Falkirk, Camelon	NS 871 801	Lock at Westburn Avenue
Lock 16 road bridge	Falkirk, Camelon	NS 868 800	Near Union Inn
Wheelsite opening footbridge	Falkirk, Carmuir	NS 853 802	Falkirk Wheel, W end of Ochiltree terrace
Bonnybridge opening bridge	Bonnybridge	NS 824 800	Broomhill road junction with Seabegs Road
Underwood lock footbridge	Allandale, Seabegs Rd	NS 805 789	E of Allandale village at Underwood lockhouse
Castlecary Bridge	Castlecary	NS 789 786	South of Hagsgs on E side of A80
A80 Bridge	Castlecary	NS 788 785	A80 crosses canal





**UNION CANAL EMERGENCY SERVICES CONTACT INFORMATION**

**UNION CANAL BRIDGE LOCATIONS – LOTHIAN & BORDERS POLICE 'F' DIVISION**

BRIDGE NAME	NO	LOCATION	GRID REF	ADDITIONAL INFORMATION
Queensferry road bridge	40	Philipstoun	NT 040 770	W of Philipstoun (Pardovan holdings)
Park Farm bridge	41	East Linlithgow	NT 040 770	Park Farm on N side of bridge
Wilcoxholm bridge	42	Linlithgow	NT 019 771	Wilcoxholm Farm on N side of bridge
Manse Road basin	43	Linlithgow	NT 004 769	Manse Rd basin on W side of bridge
Friars Brae bridge	44	Linlithgow	NT 000768	300 m W of Manse Rd basin
Preston Road bridge	45	Linlithgow	NS 997 765	
Katie Shaw's bridge	46	Linlithgow	NS 993 762	
Kettlestoun bridge	47	West Linlithgow	NS 978 760	E of Woodcockdale stables
Woodcockdale bridge	48	NS 974 758		W of Woodcockdale stables

**IN ANY EMERGENCY  
DIAL 999**

**UNION CANAL MAJOR AQUEDUCTS**

AQUEDUCT NAME	LOCATION	GRID REF
Prince Charlie	Edinburgh	NT 222 708
Slateford	Edinburgh	NT220 707
Scott Russell	City By-pass	NT 184 706
Bonnington	West of Ratho	NT 117 711
Almond	West of Ratho	NT105 706
Avon	West of Linlithgow	NS 967 758
Greenbank	Tamfourhill	NS 866 795

**CENTRAL POLICE  
01786 456000**

**UNION CANAL BRIDGE LOCATIONS – CENTRAL POLICE**

BRIDGE NAME	NO	LOCATION	GRID REF	ADDITIONAL INFORMATION
Causewayend bridge	49		NS 962 760	W of Avon aqueduct
Crownerland bridge	50		NS 957 767	
Muiravonside bridge	51		NS 957 767	
Kirk bridge	52		NS 954 771	At Manuel works
Lathallan bridge	52A		NS 950 775	A801 Lathallan Rd
Battock bridge	53	Brightons	NS 950 775	
Brightons bridge	54	Brightons	NS 930 779	
Victoria place footbridge		Brightons	NS 928 781	Concrete footbridge with pipe fixed to it.
Blairlodge bridge	55	Brightons	NS 928 782	Redding road
Redding bridge	56	Redding	NS 915 781	W of Young Offenders Institution
Easter Purliehill bridge	57	Hallglen	NS 903 780	E of Hallglen
Wester Purliehill bridge	58	Hallglen	NS 900 781	S East of Hallglen
Huts bridge	59	Hallglen	NS 894 781	S of Hallglen
Glen bridge	60	Glen Village	NS 887 781	
Glen High bridge	61	Glen Village	NS 885 782	E of Falkirk Tunnel (Laughin' Greetin' bridge)
Walkers bridge	62	Falkirk	NS 877 792	W of Falkirk Tunnel
Seagull Trust Boathouse		Falkirk	NS 876 792	Bantaskin Park
Falkirk Wheel		Falkirk	NS 852 802	Tamfourhill

**CENTRAL POLICE  
01786 456000**

**LOTHIAN & BORDERS POLICE  
'F' DIVISION  
01506 431200**

**UNION CANAL BRIDGE LOCATIONS – LOTHIAN & BORDERS POLICE 'F' DIVISION**

BRIDGE NAME	NO	LOCATION	GRID REF	ADDITIONAL INFORMATION
Broomflats bridge	19	Linnsmill	NT 101 709	
Muirend bridge	20	Muirend	NT 097 710	
Bathgate railway bridge		Muirend	NT 093 710	150m E of Kilpunt bridge
Kilpunt bridge	21	Broxburn	NT 092 710	E of M8 motorway
Learielaw bridge	22	Broxburn	NT 088 712	W of M8 motorway
Drumshoreland bridge	23	Broxburn	NT 083 712	BW yard on E side of bridge
Ryal bridge	24	Broxburn	NT 078 713	E from A89 Broxburn
Broxburn road bridge		Broxburn	NT 078 716	A89
Miss Margaret bridge	25	Broxburn	NT 077 718	W of A89
Broxburn bridge	26	Broxburn	NT 077 721	Broxburn main street, Port Buchan
Greendykes road	27	Broxburn	NT 084 727	Broxburn, Greendykes road
Widewater bridge	28	Broxburn	NT 086 729	Next to Albyn Industrial Estate
Eastermains bridge	29	Niddrie	NT 090 731	
Niddrie bridge	30	Niddrie	NT 093 741	
Bells Mill bridge	31	Winchburgh	NT 088 745	Niddrie Rd Winchburgh
Winchburgh footbridge		Winchburgh	NT 088 747	Timber footbridge
Winchburgh bridge	32	Winchburgh	NT 087 780	road bridge and footbridge side by side
Myre bridge	33	Winchburgh	NT 086 756	
Auldcaithie bridge	34	Winchburgh	NT 080 761	
Craigton bridge	35	Philipstoun	NT 071 765	
Easter Cockmuir bridge	36	Philipstoun	NT 068 766	
Wester Cockmuir bridge	37	Philipstoun	NT 063 766	
Fawns Park bridge	38	Philipstoun	NT 059 767	
Fairniehill bridge	39	Philipstoun	NT 053 768	

**UNION CANAL BRIDGE LOCATIONS – LOTHIAN & BORDERS POLICE 'C' DIVISION**

BRIDGE NAME	NO	LOCATION	GRID REF	ADDITIONAL INFORMATION
Leamington Lift Bridge		Edinburgh	NT 244 726	Lochrin Basin
Viewforth bridge		Edinburgh	NT 243 726	
Yeaman Place bridge	1	Edinburgh	NT 239 724	
Harrison Park bridge	2	Edinburgh	NT 236 718	
Ashley Terrace bridge	3	Edinburgh	NT 234 716	
Meggetland bridge	4A	Edinburgh	NT 231 711	
Meggetland old bridge	4	Edinburgh	NT 231 712	
Allanpark footbridge		Edinburgh	NT 266 709	
Redhall footbridge		Edinburgh	NT 215 703	
Kingsknowe railway bridge		Edinburgh	NT 212 703	
Kingsknowe Road bridge	5	Edinburgh	NT 210 702	
Dumbryden Road bridge	5AA	Westerhailes	NT 206 702	
Hailes bridge	5A	Westerhailes	NT 206 702	
Hailesland Park bridge	6	Westerhailes	NT 205 701	
Walkers Access Road bridge	6A	Westerhailes	NT 203 701	
Walkers footbridge		Westerhailes	NT 202 700	
Clovenstone Road bridge	6B	Westerhailes	NT 201 701	
Greenways footbridge		Westerhailes	NT 199 701	
Murrayburn footbridge		Westerhailes	NT 199 701	
Murrayburn Road bridge	6C	Westerhailes	NT 197 701	
Wester Hailes Road bridge	7	Westerhailes	NT 196 700	
Westburn footbridge			NT 190 700	
A71 roadbridge			NT 187 704	Calder Rd
Old Glasgow Road bridge	8		NT 187 704	Calder Rd
Ford bridge	8A		NT 187 706	Nr Cultins Rd
Easter Hermiston bridge	9	Hermiston	NT 183 705	At Scott Russell Aqueduct over city bypass
Hermiston bridge	10	Hermiston	NT 181 705	
Gogar Station Rd bridge	10A	Hermiston	NT 187 706	
Long Hermiston bridge	11	Hermiston	NT 178 705	
West Hermiston bridge	12	Hermiston	NT 173 703	Hermiston House Road
Jaw bridge	13	Hermiston	NT 162 701	
Gogar Moor bridge	14	Hermiston	NT 156 704	
Ratho bridge	15	Ratho	NT 139 708	At Bridge Inn
Nelfield bridge	16	Ratho	NT 113 707	
Clifton bridge	17	Linnsmill	NT 110 706	At poultry farm
Clifton Hall bridge	18	Linnsmill	NT 107 706	E of Almond Aqueduct

**LOTHIAN & BORDERS POLICE  
'F' DIVISION  
01506 431200**

**LOTHIAN & BORDERS POLICE  
'C' DIVISION  
0131 229 2323**

**KEY**

- Canal
- River
- Motorway
- Main Road
- Minor Road
- Railway
- Police area boundary
- Built-up area
- Park/Woodland



**LOTHIAN & BORDERS POLICE  
'C' DIVISION  
0131 229 2323**